

Readme and CARDS



 PayPal



Inhalt (Contents)

Installation DE	2
Info zur Mission	2
Installation EN	3
Mission Info	3

Cards up side 4

Installation DE

Die endpackte ZIP Datei in den Ordner kopieren:

Z.B:

„C:\Users\UserName\Saved Games\DCS\Missions\“

Achtung, Daten werden nur in das User Verzeichnis, nicht in den Programmordner von DCS!

Man kann dann die Mission unter meine Missionen sehen und auswählen.

MAP	Sinai
MODUL	AH-64D

Info zur Mission

Die Missionen ist reine Fiktion und haben mit der Realität nichts gemein!

Sie Fliegen den Apache AH-64D auf der israelischen Seite.

Ihre Aufgabe ist es Abschuss Rampen für Raketen in Gaza zu eliminieren.

Das ist eine Vor-Test-Mission, ob es eine Kampagne geben wird, wird sich zeigen?

Viel Spaß beim Fliegen als Pilot des AH-64D.

TIGEREAGLE



Installation EN

Copy the unpacked ZIP file into the folder:

E.g.:

“C:\Users\UserName\Saved Games\DCS\Missions\”

Please note that data is only saved in the user directory, not in the DCS program folder!

You can then see and select the mission under my missions.

MAP	Sinai
MODUL	AH-64D

Mission Info

The missions are pure fiction and have nothing in common with reality!

You fly the Apache AH-64D on the Israeli side.

Your task is to eliminate launch ramps for rockets in Gaza.

This is a pre-test mission, whether there will be a campaign remains to be seen?

Have fun flying as a pilot of the AH-64D.

TIGEREAGLE



Mission briefing cards



Mission 1

GENERAL INFORMATION	
---------------------	--

CALLSIGN		APACHE 1		MISSION NUMBER		00SIE_ITBH		
WEATHER		15°C; QNH 29.32; QEF 28.99; BASE 4200 G 2m/s 114° Meteo 294°						
AIRFIELD		A/B	TWR	ELEV,m	RWY	TIME		
	DEP	Palmachim	250.650	10			06:00	
	ARR	Kedem	250.149	185			08:00	
	ALTN	FARP ROM	145.750	97			-	
FLIGHT		PILOT	LOADOUT		D.Link	Task	FULE	
	Leader	APACHE 1	VIEW LOAD INFORMATION			CAS	100%	
	WM1	APACHE 1.1	-			CAS	100%	
	WM2							
	WM3							
PACKAGE	N/A		A/C	VHF	UHF	CALLSI.	D-Link	TASK
	APACHE 2 2th		AH-64D		366.000			CAS
	APACHE 4 on pos		AH-64D		366.000			CAS
	ANVIL 1 on pos		OH-58D		366.000			OPS
	APACHE 5 replace		AH-64D		366.000			CAS
	APACHE 6 replace		AH-64D		366.000			CAS
WP	COORDINATE	NAV-LIST	TYPE	NAME	ACTION	TIME	DIR	ELEV ft
0	Palmachim	A	-	ParkPos	Start	05:55	-	33
1		A	WP	Take-off	TP	06:00	-	330
2		A	SP	CheckIn	TP	03:01	203	330
3		A, B,	WP	BEGIN	OPS	06:11	212	500
4		A, B,	WP	CAP1	OPS	06:23	220	500
5		A, B,	WP	CAP2	OPS	06:28	160	500
6		A, B,	WP	CAP3	OPS	06:32	51	1000
7		A, B,	WP	CAP4	OPS	06:36	6	1000
8		A, B,	WP	CAP5	OPS	06:43	50	1000
9	CAP 1x LOOP	A, B,	WP	CAP6	OPS	06:47	311	500
10	FARP ROM	A, D,	FC	FARP	RE LOAD	XX:XX	-	-
11		A, E,	RP	RETURN	TP	XX:XX	-	1500
12	Kedem	A, E,	LZ	PAD 43	LAND	XX:XX	-	1000
13	Kedem	A, E,	-	ParkPos	42	XX:XX	-	-
14								
IN		OUT		JOKER	BINGO	TOTAL	PLAYTIME	
FENCE	CheckIn	Return	FUEL	1000	500	2500	02:00	

CODE INFO https://de.wikipedia.org/wiki/Brevity_Code
& <https://de.wikipedia.org/wiki/Abk%C3%BCrzungen/Luftfahrt>

WP INFORMATION

MISSION NUMBER

00SIE_ITBH

Picture



TACTICAL INFORMATION

MISSION NUMBER0

TASK

DESCRIPTION

Text / Picture

You can request fire support via the radio menu!
There are three types of support!
Air support, ship artillery support and artillery support!
Air support can be requested for mobile rocket launchers that are on the move.
Ship artillery can be used once on the sea side of Gaza for AAA positions.
The second ship artillery is intended for the mobile rocket launchers when they are in the firing position.
Then there are five more artillery for AAA positions and a parking or production position of small mobile rocket launchers.

There are tow ways to find out if the target of an artillery coordinate matches the target.

Move the cursor to the target (turn on cursor info) that was created by the radar or the copilot.

Or look on the target page to see where the copilot has saved target!

Target page!

WPTHZ	CTRLM	LINE	AREA	COORD	SHOT
TARGETS AND THREATS					
T01	TG	TAD	W04	47 36R XV 3611 8852	14 FT +
T02	TG	TAD	W04	47 36R XV 2305 7472	17 FT +
T03	TG	TAD	W04	47 36R XV 2305 7472	30 FT +
T04	TG	TAD	W04	47 36R XV 2000 6826	64 FT +
T05	TG	TAD	W04	47 36R XV 2009 6825	67 FT +

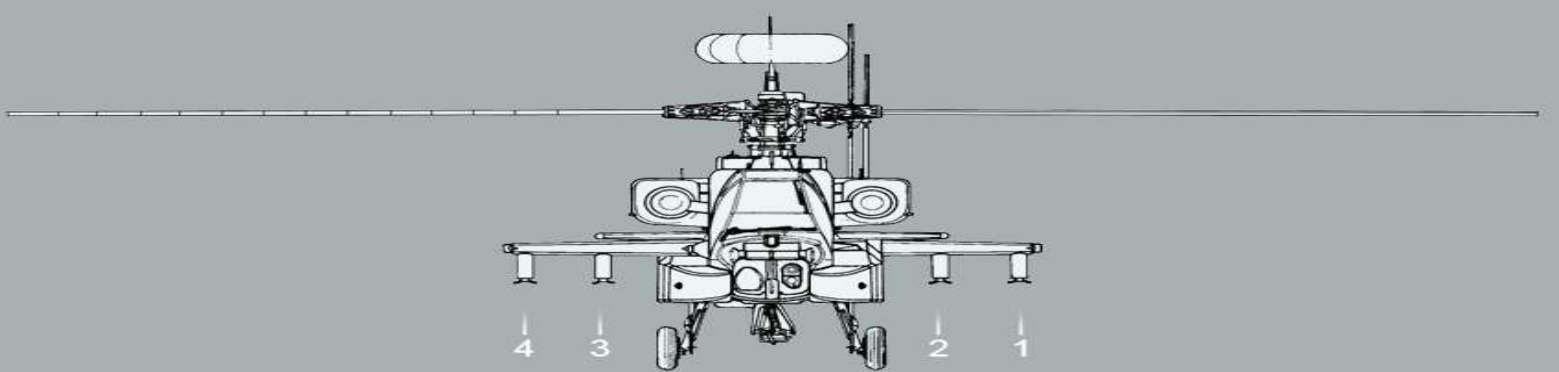
Cursor Info!





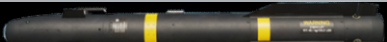





AH-64D

LOAD INFORMATION

MISSION NUMBER		00SIE_ITBH		
NUMBER	010		CHAF	30
PARK POSITION	H23		FLAR	60
FUEL	100%		JAM	-
LOAD	YES			



1	19 x M151		
2	4 x AGM-114K		
3	4 x AGM-114K		
4	19 x M151		
GUN		100	
1	4 x AGM-114K		
2	19 x M151		
3	19 x M151		
4	4 x AGM-114K		
GUN		100	
1			
2			
3			
4			
GUN			
1			
2			
3			
4			
GUN			

RADIO | ADF | INFORMATION

RADIO	PRESET	ARC 186	ARC 164	201D	201D	HF	WHAT
		VHF	UHF	FM1	FM2		
1	1	145.750					FARP ROM
	2	118.650	250.650				Palmahim
	3	118.600	250.600				Kedwm
	4		366.000				Air Commando
	5			31			Artillery G-Nord
	6			32			Group CH
	7						
	8						
	9						
	10						

ADF	KHz	IP	WHAT

AIRPORT INFORMATION

NAME	Palmachim			MAP	SINAI ISRAEL		
TOWER	250.650	118.7	39.050	4.075			
TACAN	ADF						
	RWY		RWY		RWY		RWY
ILS							

Park
Position
H23
Take-off
H31



AIRPORT INFORMATION

NAME	Kedem			MAP	SINAI ISRAEL			
TOWER	250.150	118.150	38.550	3.825				
TACAN	ADF							
ILS	RWY		RWY		RWY		RWY	

Park
Position
42



Landing
PAD 43

AIRPORT INFORMATION

NAME	FARP ROM		MAP	SINAI ISRAEL	
TOWER	145.750				
TACAN		ADF			
		RWY	RWY	RWY	RWY
ILS					

